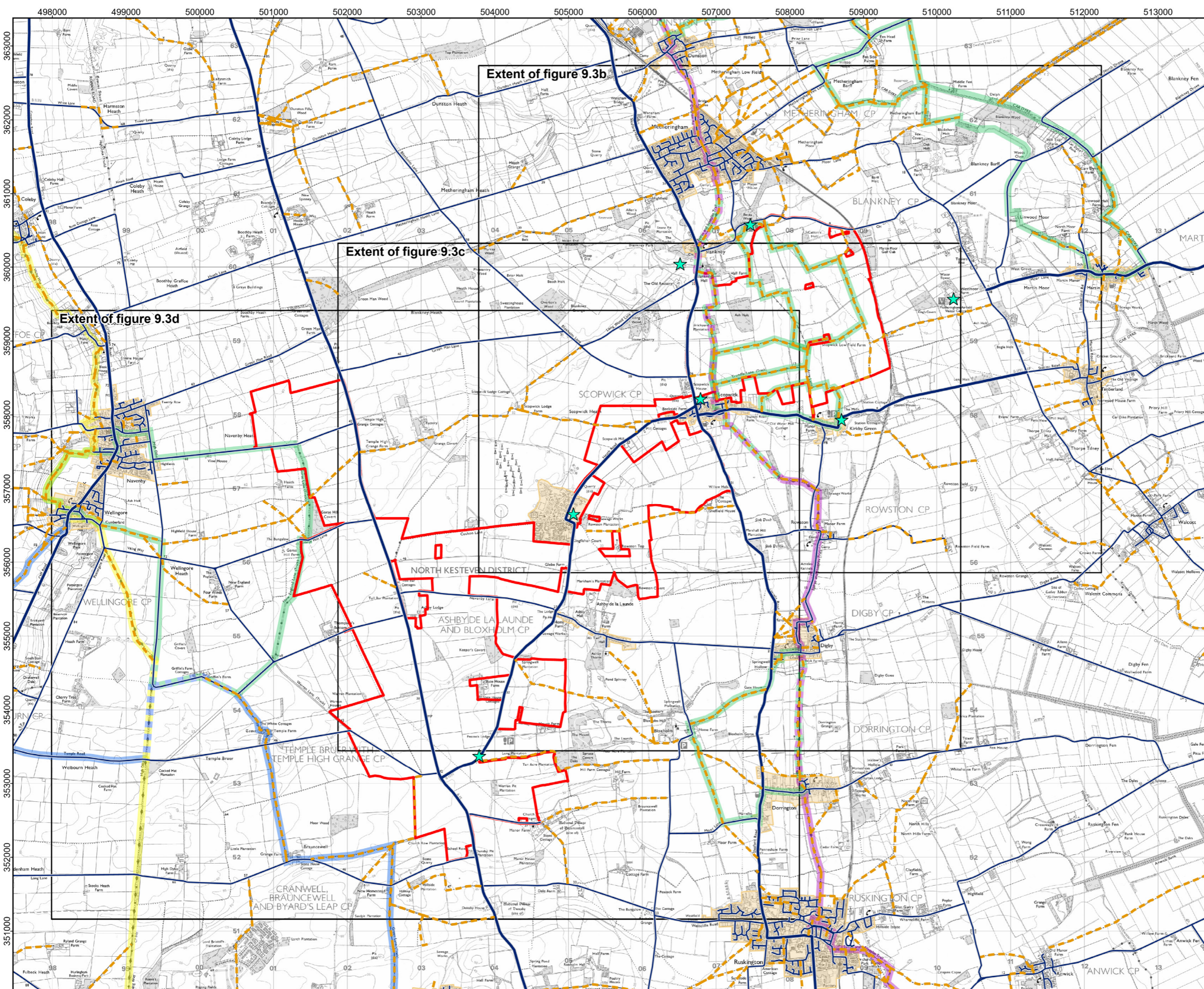


Figure 9.3

Visual Receptors





- Legend:**
- Proposed Site Boundary
 - Public Rights of Way
 - Spires and Steeples Trail
 - Stepping Out Routes
 - Ridges and Furrows Trail
 - Viking Way
 - Main Roads
 - Other Roads
 - Settlement
 - ★ Recreational Receptors
 - Extent of Detail Sheets

Coordinate System: British National Grid
 Projection: Transverse Mercator
 Datum: OSGB 1936
 Units: Meter



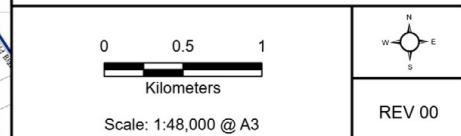
Rev	Date	Description	Drn	Chk	App
00	24/10/2023	First Issue	MP	JI	

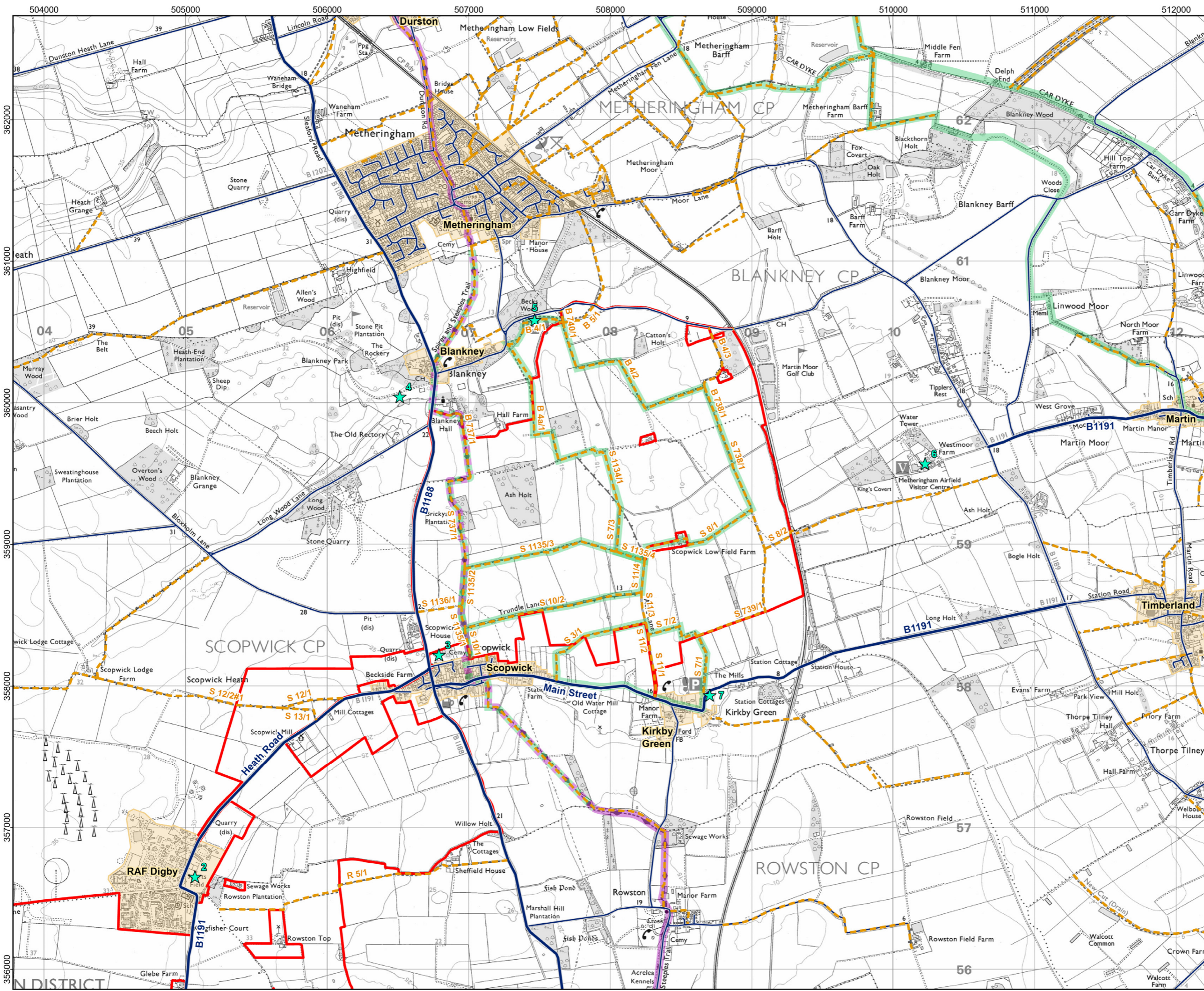
Springwell Solar Farm

DOCUMENT:
PEIR

TITLE:
Visual Receptors - Springwell Overview

FIGURE NUMBER:
9.3a





- Legend:**
- Proposed Site Boundary
 - Public Rights of Way
 - Spires and Steeples Trail
 - Stepping Out Routes
 - Main Roads
 - Other Roads
 - Settlement
 - ★ Recreational Receptors
 - 2 RAF Digby Sports Fields
 - 3 Scopwick Cemetery and Play Area
 - 4 Blankney Golf Club
 - 5 Blankney Walks Car Park and Picnic Area
 - 6 Metheringham Airfield Visitor Centre
 - 7 Kirkby Green Stepping Out Car Park

Coordinate System: British National Grid
 Projection: Transverse Mercator
 Datum: OSGB 1936
 Units: Meter



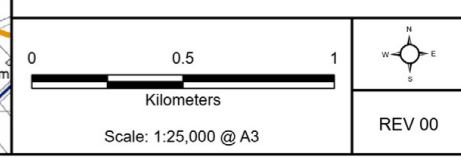
Rev	Date	Description	Drn	Chk	App
00	24/10/2023	First Issue	MP	JI	

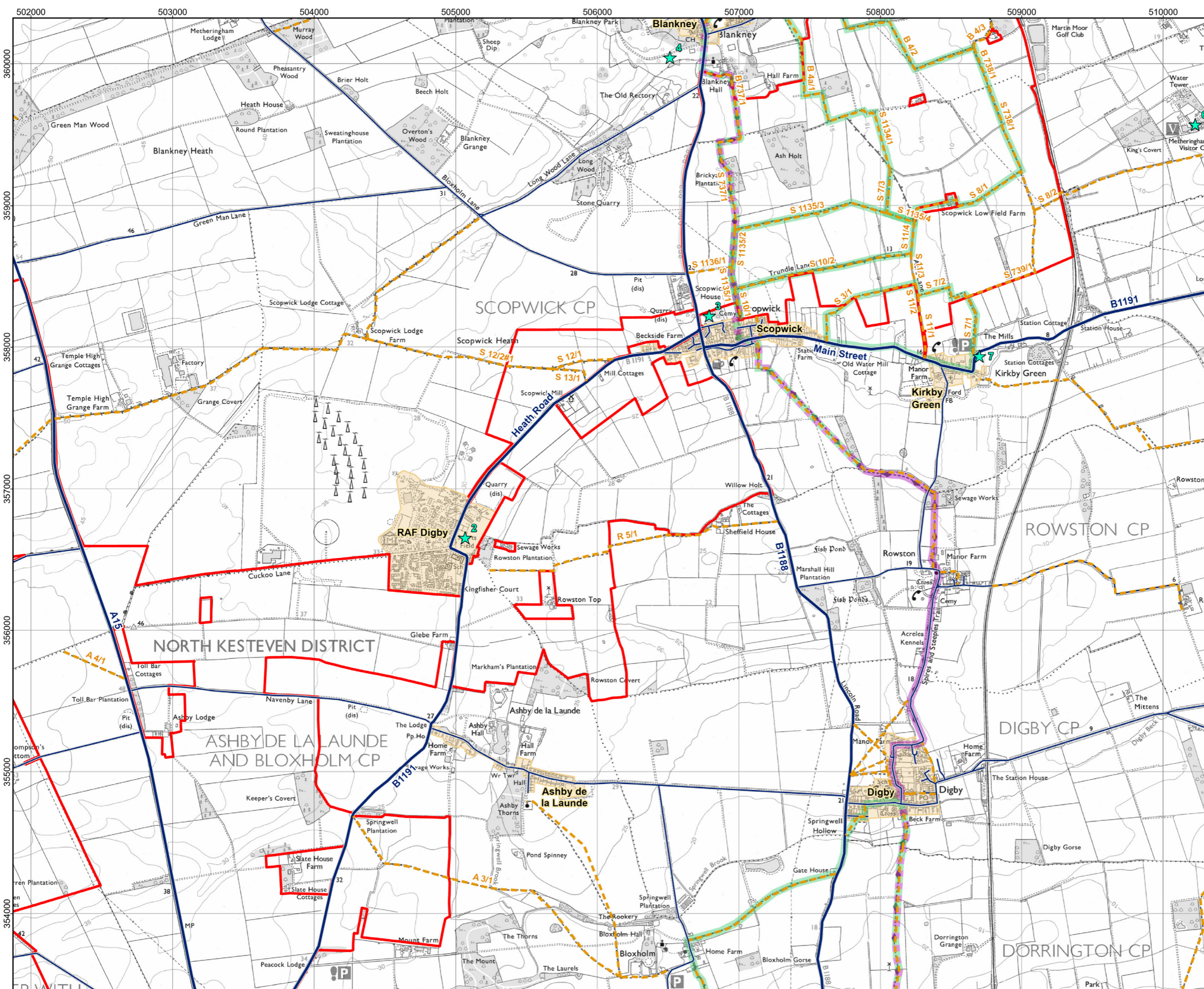
Springwell Solar Farm

DOCUMENT:
PEIR

TITLE:
Visual Receptors - Springwell East

FIGURE NUMBER:
9.3b





- Legend:**
- Proposed Site Boundary
 - Public Rights of Way
 - Spires and Steeples Trail
 - Stepping Out Routes
 - Main Roads
 - Other Roads
 - Settlement
 - ★ Recreational Receptors
 - 2 RAF Digby Sports Fields
 - 3 Scopwick Cemetery and Play Area
 - 4 Blankney Golf Club
 - 6 Metheringham Airfield Visitor Centre
 - 7 Kirkby Green Stepping Out Car Park

Coordinate System: British National Grid
 Projection: Transverse Mercator
 Datum: OSGB 1936
 Units: Meter



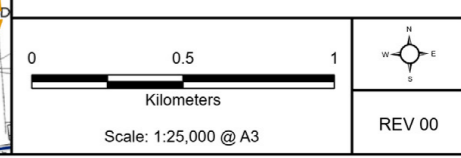
Rev	Date	Description	Drn	Chk	App
00	24/10/2023	First Issue	MP	JI	

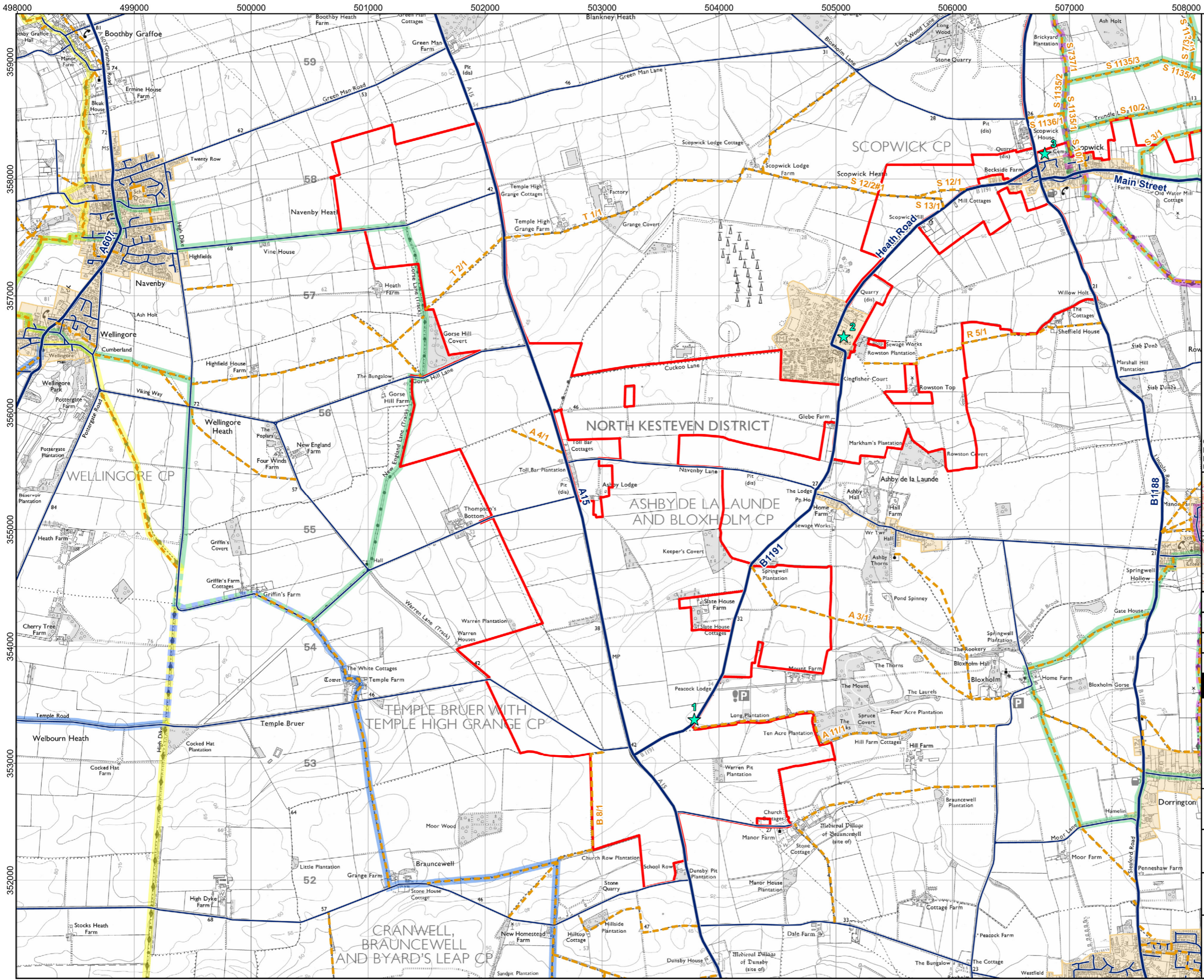
Springwell Solar Farm

DOCUMENT:
PEIR

TITLE:
Visual Receptors - Springwell Central

FIGURE NUMBER:
9.3c





- Legend:**
- Proposed Site Boundary
 - Public Rights of Way
 - Spires and Steeples Trail
 - Stepping Out Routes
 - Ridges and Furrows Trail
 - Viking Way
 - Main Roads
 - Other Roads
 - Settlement
 - ★ Recreational Receptors
- 1 Bloxholm Woods Layby and Nature Reserve Walk
 - 2 RAF Digby Sports Fields
 - 3 Scopwick Cemetery and Play Area

Coordinate System: British National Grid
 Projection: Transverse Mercator
 Datum: OSGB 1936
 Units: Meter



Rev	Date	Description	Drn	Chk	App
00	24/10/2023	First Issue	MP	JI	

Springwell Solar Farm

DOCUMENT:
PEIR

TITLE:
Visual Receptors - Springwell West

FIGURE NUMBER:
9.3d

